


The Moonshine Rogaine



**WA Rogaining Association
Upside Down Rogaine
3-4 March 2007**

LEGEND

Building; Other structure	■
Continuations	→
Control	○ 50
Contours	
Dams	■
Forest Boundary	—/—/—
Hash House	△
Magnetic North Line	↑
Out of Bounds	
Road, Patrolled	—
Road, Sealed	—
Road, Gravel	- - -
Rock Surface	
Watercourse	
Water Drop	○ W

SCALE 1:50,000, 5 metre contour interval
0 1km 2km 3km

This map was produced using OCAD 9. Data supplied by DOLA and under licence 393/93. Possession of this map does not give right of entry to this area.

Setters


Jim Langford
Colette Sims
Ricky Thackray

Vetters

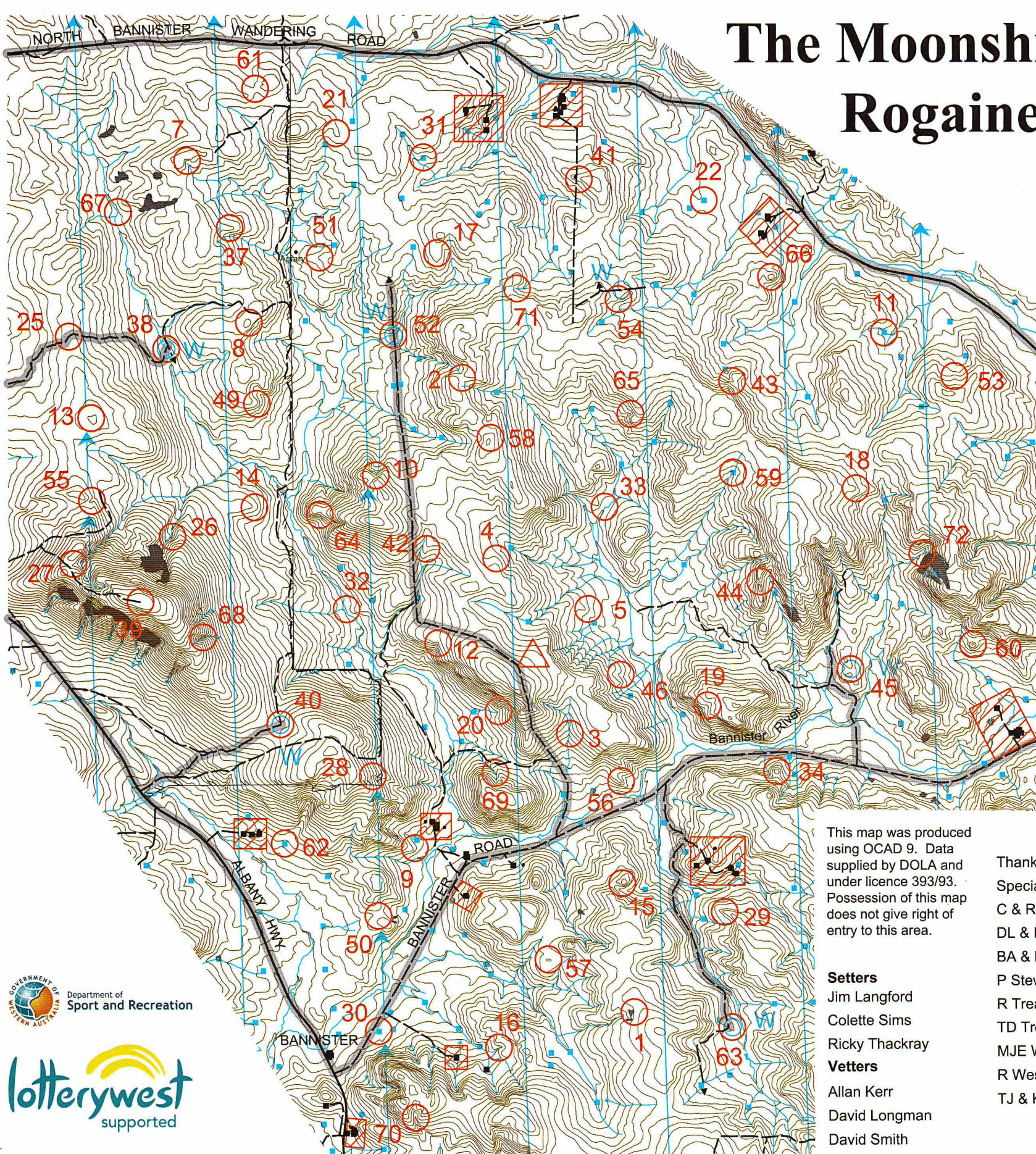
Allan Kerr
David Longman
David Smith

Thanks to CALM for their ongoing support
Special thanks to the farmers for use of their land

C & R Chomley
DL & HP English
BA & MR Ferguson
P Stewart
R Treasure
TD Treasure
MJE Watts
R Wessels
TJ & KA Wessels



wa.rogaine.asn.au



The Moonshine Rogaine. WARA Upside Down. 3-4 March 2007

No.	Description	Points	No.	Description	Points	Important Information	
1	The bare rock surface, eastern side	20	37	The spur, on a knoll	60	Control Cards From 19:30 Saturday	
2	The saddle	20	38	The track/watercourse junction (water)	60		
3	The watercourse	20	39	The summit, a trig point	60		
4	The spur	20	40	The track, bend (water)	60		
5	The spur, rocky	20	41	The spur	60		
			42	The spur, rocky	60		Briefing 19:45 Saturday
7	The gully, head of	30	43	The gully, head of	60		
8	The knoll	30	44	The saddle	60		Start 20:00 Saturday
9	The spur, lower part	30	45	The saddle (water)	60		
10	The eastern gully, head of	30	46	The gully	60		Finish 08:00 Sunday
11	The dam, western corner	30					
12	The gully, head of	30	49	The spur	70		Hash House From 06:00 Sunday
			50	The saddle	70		
13	The knoll, broad	40	51	The spur (caution - bees 300m west)	70	Sunset 19:48 Saturday	
14	The spur	40	52	The track/watercourse junction (water)	70		
15	The knoll, rocky	40	53	A spur, western side, southern end of a boulder cluster	70	Sunrise 07:05 Sunday	
16	The watercourse, head of	40	54	The saddle, then 15m @ 200° (water on track @ 20° from saddle)*	70		
17	The spur, rocky	40				Moonrise 19:31 Saturday	
18	The spur	40	55	The gully	80		
19	The gully	40	56	The spur, rocky	80	Moonset 07:05 Sunday	
20	A watercourse junction	40	57	The knoll	80		
21	The spur	40	58	The knoll, northern end	80	Late Penalty 10 points per minute or part minute	
22	The dam, then 15m @ 40°	40	59	The dam, eastern corner	80		
			60	The knoll, rocky "Poo Hill"	80	Controls Used 65	
25	The track	50					
26	The watercourse, eastern bend	50	61	The saddle	90	Total Points 3820	
27	The gully	50	62	The dam, then 20m @ 114°	90		
28	The gully, head of	50	63	A knoll (water)	90		
29	The spur, rocky	50	64	The gully, head of	90		
30	The dam, then 30m @ 320°	50	65	A watercourse junction	90		
31	The dam, southwestern corner	50	66	The knoll "Magnetic knob"	90		
32	The watercourse junction	50					
33	The watercourse, western bend	50	67	The watercourse, northeastern bend	100		
34	The knoll	50	68	The watercourse	100		
Water Drops: At or near controls 38, 40, 45, 52, 54, 63 Patrolled Roads: As marked If you are injured please wait at a water drop or a patrolled road. *Please note that the tracks to and water drop at #54 are not patrolled			69	A watercourse junction	100		
			70	The gully	100		
			71	The watercourse, head of	100		
			72	The watercourse junction	100		